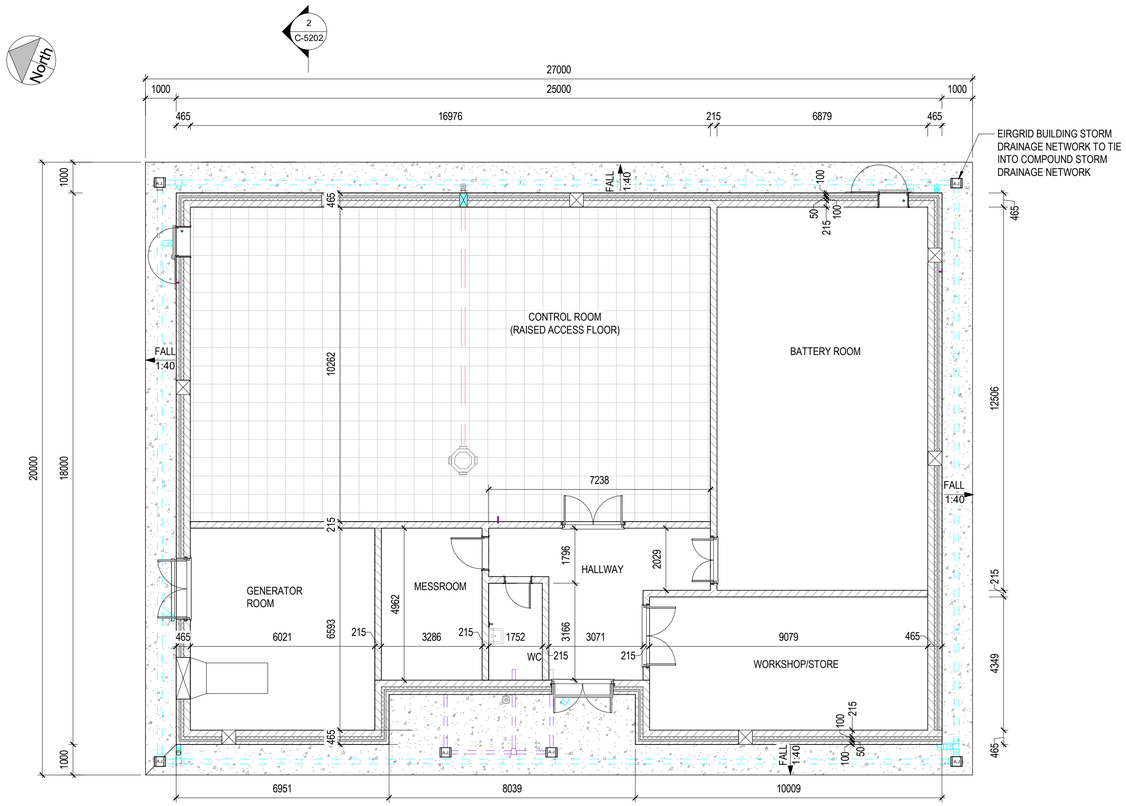

GROUND FLOOR PLAN

SCALE 1 : 100

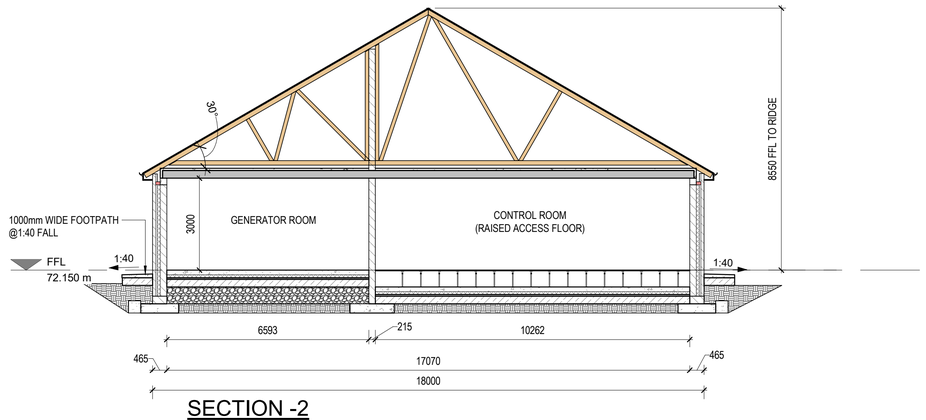

SECTION -2

SCALE 1 : 100

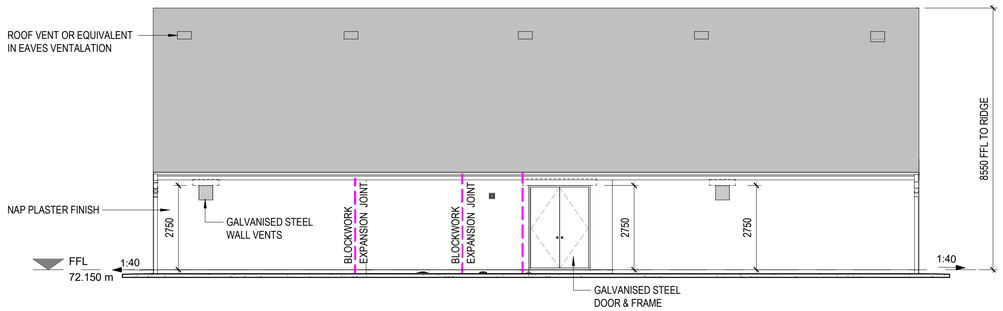

FRONT ELEVATION - EAST

SCALE 1 : 100

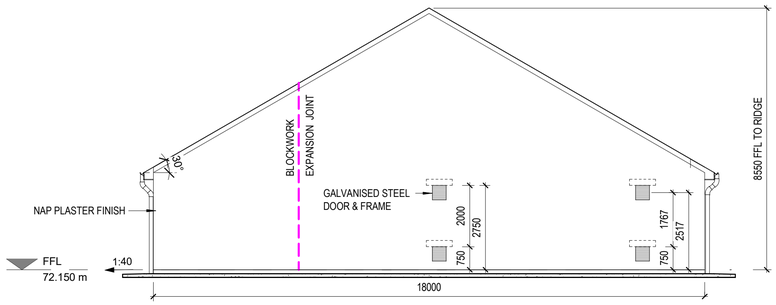

SIDE ELEVATION -NORTH

SCALE 1 : 100

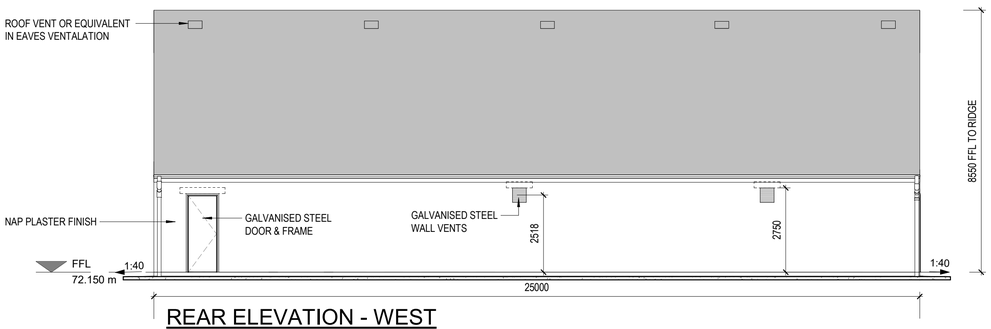

REAR ELEVATION - WEST

SCALE 1 : 100

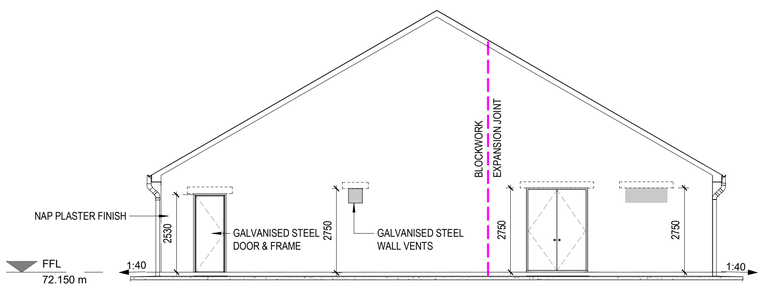

SIDE ELEVATION - SOUTH

SCALE 1 : 100

DO NOT SCALE FROM THIS DRAWING. USE FIGURED DIMENSIONS IN ALL CASES. VERIFY DIMENSIONS ON SITE AND REPORT ANY DISCREPANCIES TO THE DESIGNERS IMMEDIATELY.
THIS DRAWING TO BE READ IN CONJUNCTION WITH THE DESIGNERS SPECIFICATION.
© THIS DRAWING IS COPYRIGHT AND MAY ONLY BE REPRODUCED WITH THE DESIGNERS PERMISSION.

1. ALL LEVELS ARE IN METRES RELATED.
2. DRAWINGS ARE NOT TO BE SCALED.
3. ALL DIMENSIONS ARE IN MILLIMETRES, UNLESS NOTED OTHERWISE.

REV	DATE	DESCRIPTION	BY	APP
P03	04/06/24	ISSUED FOR PLANNING	SA	GMcN
P02	01/05/24	ISSUED FOR PLANNING	SA	GMcN
P01	22/09/23	ISSUED FOR PLANNING	SA	GMcN

PROJECT:
DERNACART WIND FARM,
110kV GRID CONNECTION

TITLE:
EIRGRID BUILDING PLAN, ELEVATION AND SECTION

CLIENT:
STATKRAFT IRELAND

MWP
ENGINEERING AND ENVIRONMENTAL CONSULTANTS
CORK | TRALEE | LONDON | LIMERICK
mwp.ie

DRAWN:	CHECKED:	APPROVED:
S.A.	G.McN.	P.C.
PROJECT NUMBER: 23268	DATE: SEPT. '23	SCALE @ A1: 1 : 100
STATUS DESCRIPTION: FOR APPROVAL		STATUS: S4
DRAWING NUMBER: 23268-MWP-SS-00-DR-C-5202		REV: P03