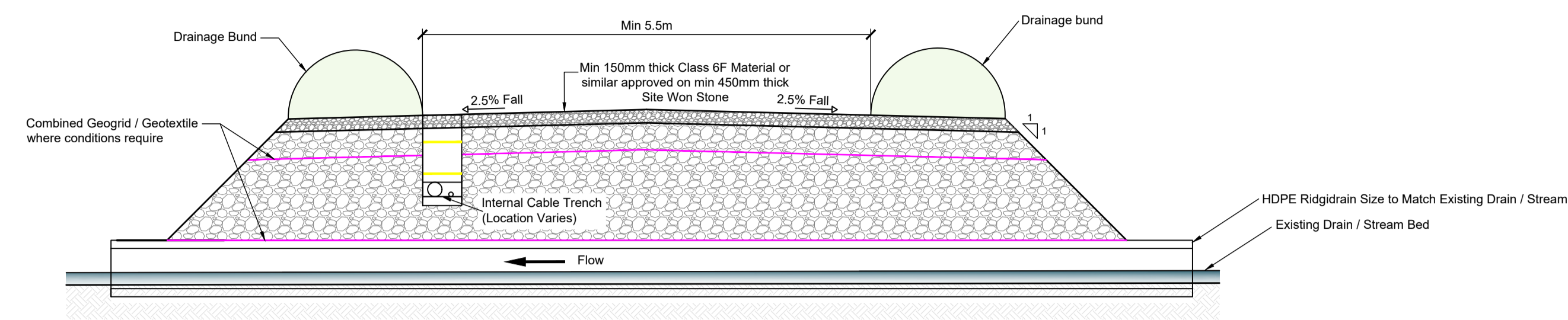


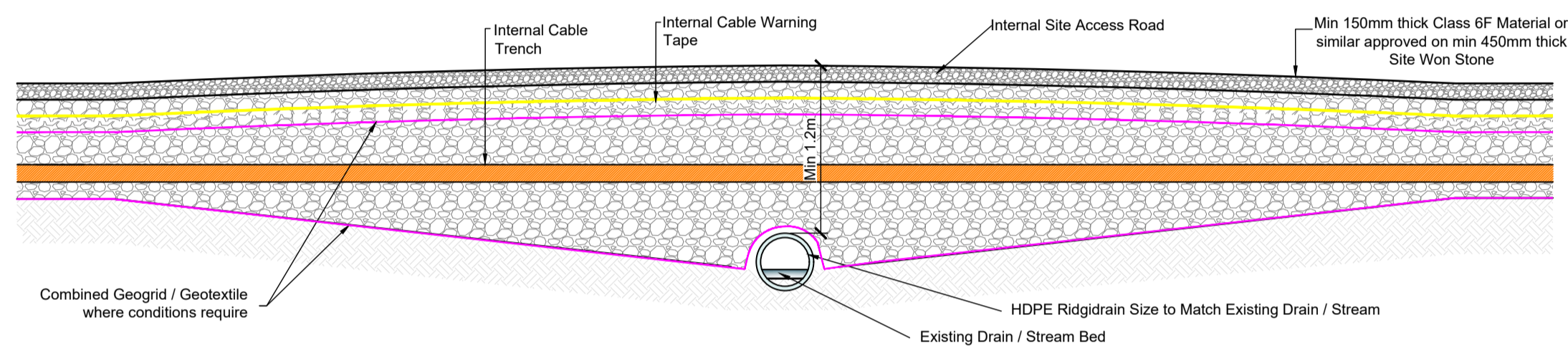
DO NOT SCALE FROM THIS DRAWING. USE FIGURED DIMENSIONS IN ALL CASES. VERIFY DIMENSIONS ON SITE AND REPORT ANY DISCREPANCIES TO THE DESIGNERS IMMEDIATELY.
 THIS DRAWING TO BE READ IN CONJUNCTION WITH THE DESIGNERS SPECIFICATION.
 © THIS DRAWING IS COPYRIGHT AND MAY ONLY BE REPRODUCED WITH THE DESIGNERS PERMISSION.

- NOTES:
1. ALL DRAWINGS ARE TO BE READ IN CONJUNCTION WITH ALL RELEVANT SPECIFICATIONS, BILLS OF QUANTITIES, ARCHITECTURAL, SERVICES AND ENGINEERING DRAWINGS.
 2. ALL LEVELS ARE IN METRES RELATED TO ORDNANCE DATUM MALIN HEAD.
 3. ANY DISCREPANCIES BETWEEN THESE DOCUMENTS SHALL BE BROUGHT TO THE ATTENTION OF THE ENGINEER.
 4. DRAWINGS ARE NOT TO BE SCALED.
 5. ALL DIMENSIONS ARE IN MILLIMETRES, UNLESS NOTED OTHERWISE.

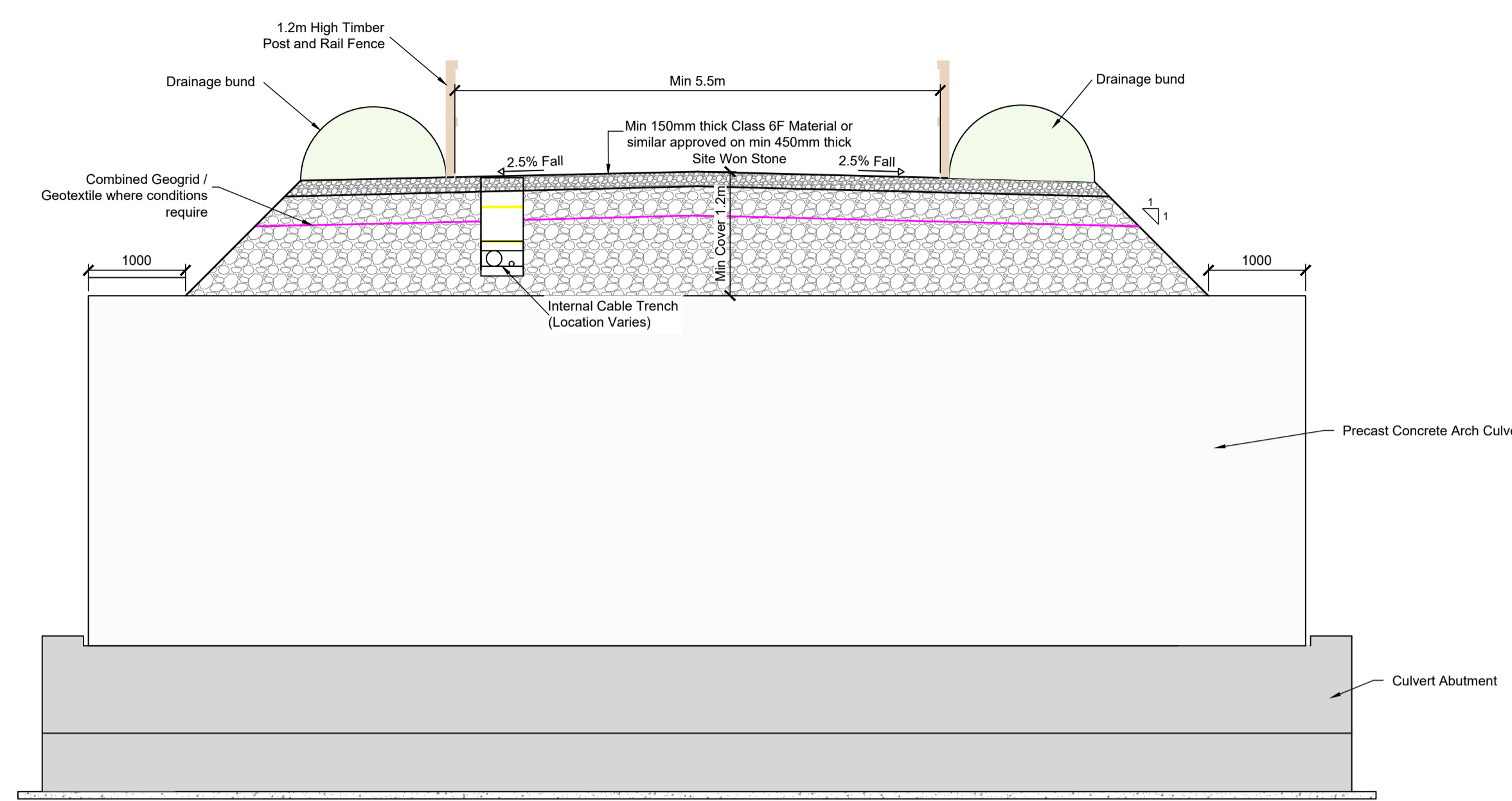
DRAWING REFERENCE:



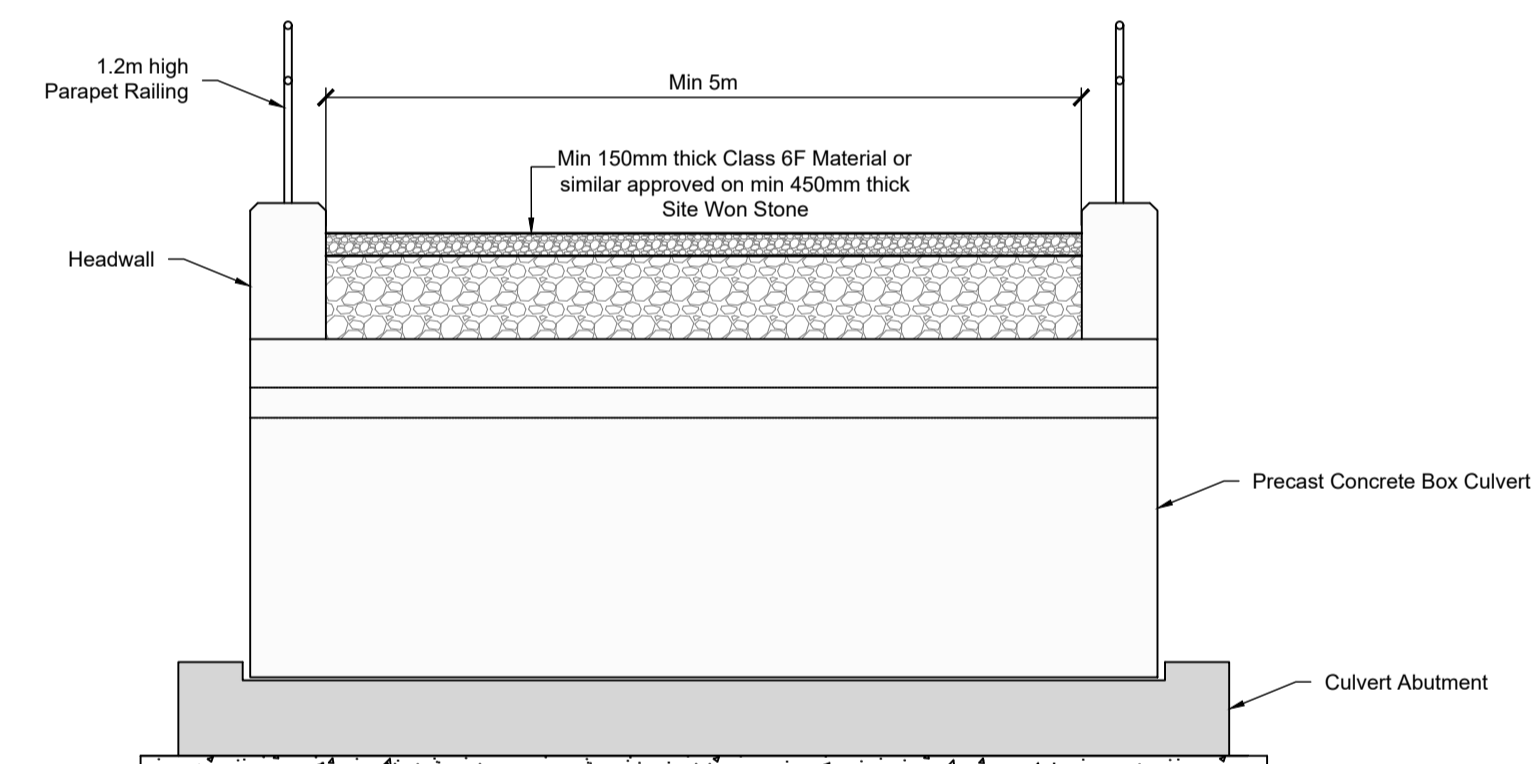
NEW LAND DRAIN CROSSING DETAIL - LONGITUDINAL SECTION
 SCALE 1:50



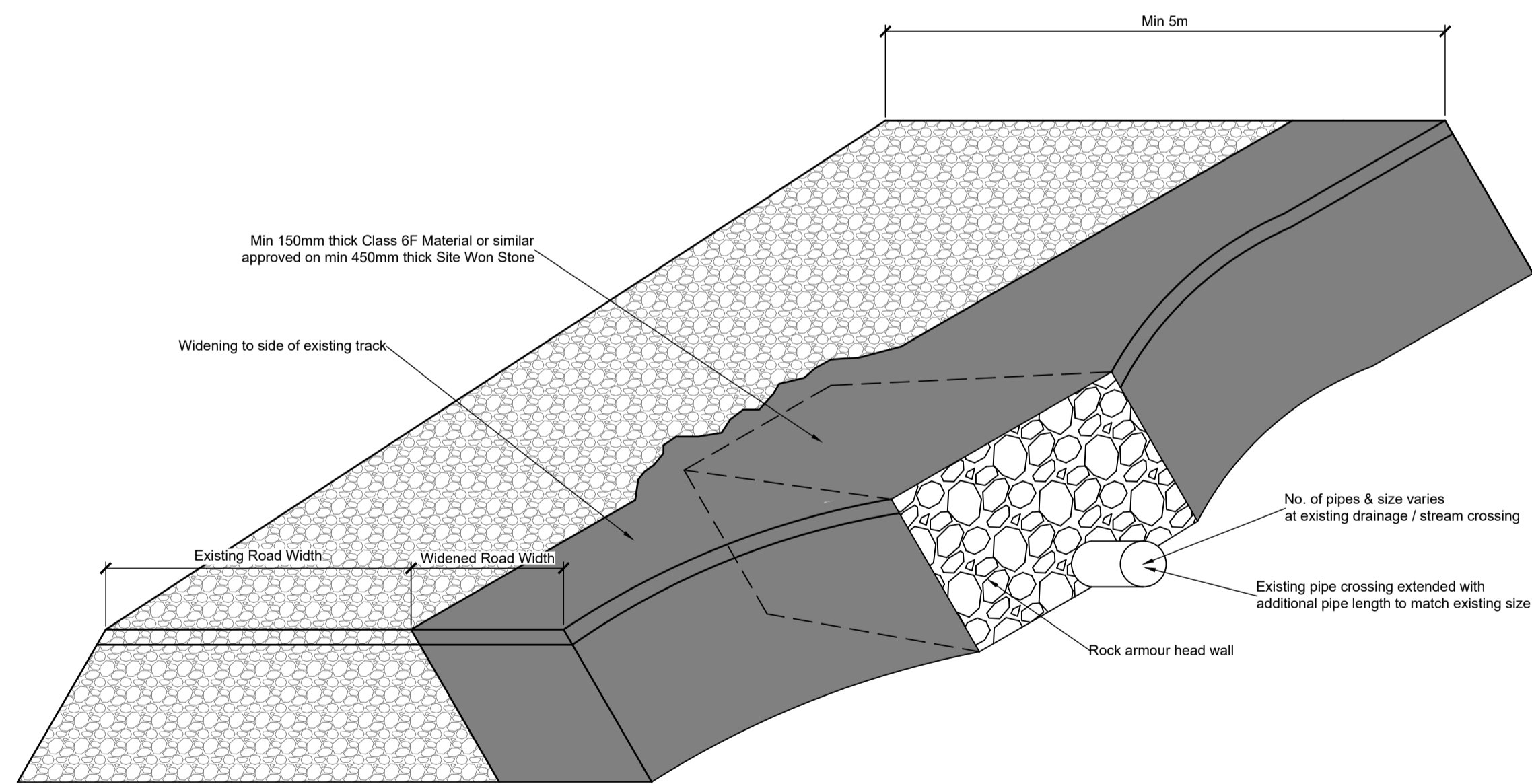
NEW LAND DRAIN CROSSING DETAIL - CROSS SECTION
 SCALE 1:50



SECTION OF A BOTTOMLESS ARCH CULVERT CROSSING
 SCALE 1:50



SECTION OF A BOTTOMLESS BOX CULVERT CROSSING
 SCALE 1:50



WIDENING DETAIL OF EXISTING LAND DRAIN CROSSING DETAIL
 SCALE 1:50



BOTTOMLESS ARCH CULVERT CROSSING



BOTTOMLESS BOX CULVERT CROSSING

REV	DATE	DESCRIPTION	BY	APP
P05	03/10/24	ISSUED FOR APPROVAL	AK	PC
P04	28/05/24	ISSUED FOR APPROVAL	AK	PC
P03	01/05/24	ISSUED FOR PLANNING	AK	PC
P02	14/03/24	ISSUED FOR PLANNING	AK	PC
P01	08/12/23	ISSUED FOR PLANNING	AK	PC

PROJECT:
**DERNACART WIND FARM 110KV
 SUBSTATION AND GRID CONNECTION**

TITLE:
**NEW DRAIN AND WATERCOURSE
 CROSSING DETAILS**

CLIENT:
STATKRAFT IRELAND



DRAWN:	CHECKED:	APPROVED:
A.K.	G. McN.	P.C.
PROJECT NUMBER:	DATE:	SCALE @ A1:
23268	DEC' 2023	As Shown
STATUS DESCRIPTION:	STATUS:	
FOR APPROVAL	S4	

DRAWING NUMBER:	REV:
23268 - MWP - 00 - 00 - DR - C - 5152	P05