











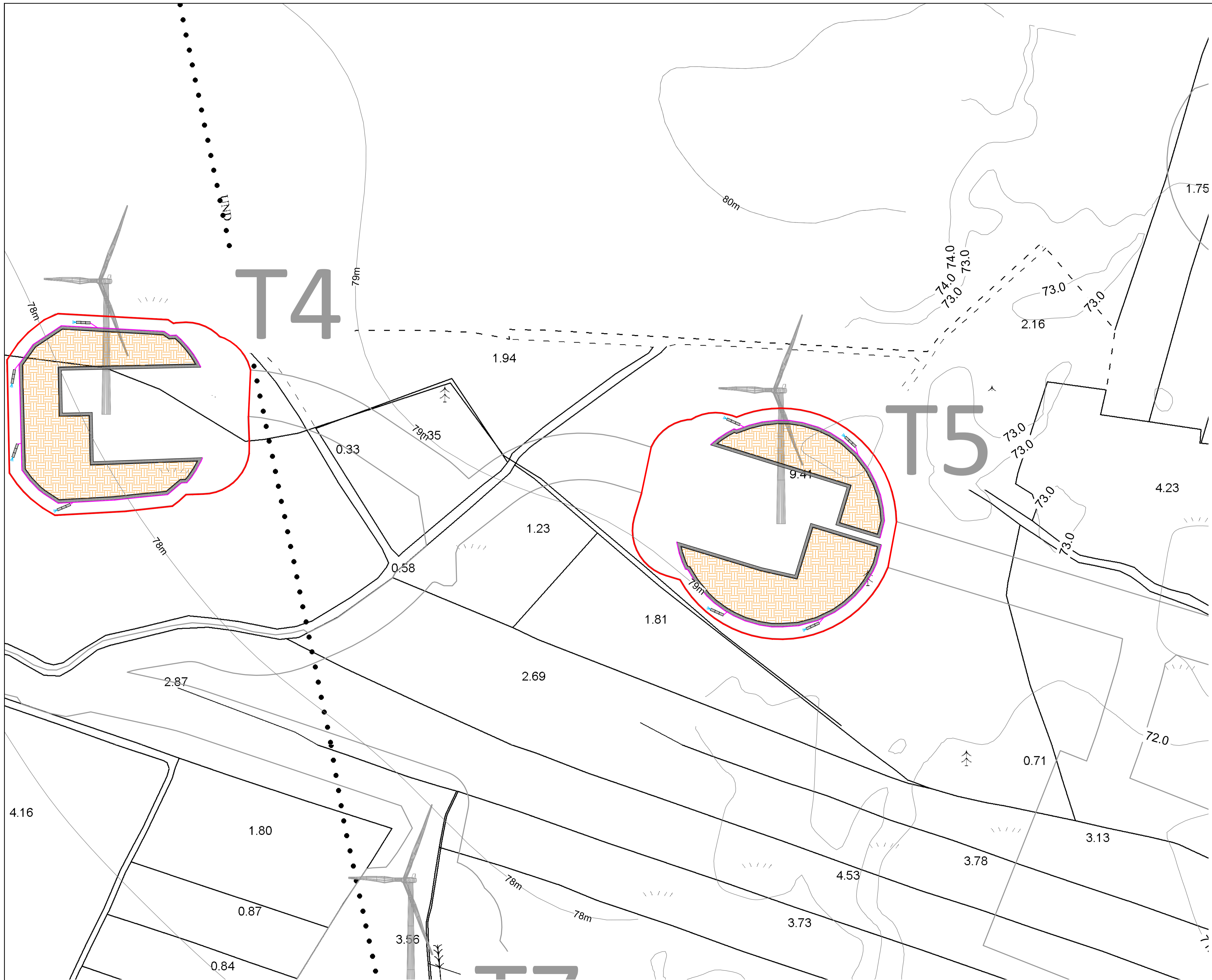
DO NOT SCALE FROM THIS DRAWING. USE FIGURED DIMENSIONS IN ALL CASES. VERIFY DIMENSIONS ON SITE AND REPORT ANY DISCREPANCIES TO THE DESIGNERS IMMEDIATELY. THIS DRAWING TO BE READ IN CONJUNCTION WITH THE DESIGNERS © THIS DRAWING IS COPYRIGHT AND MAY ONLY BE REPRODUCED WITH THE DESIGNERS PERMISSION.

NOTES

1. ALL DRAWINGS ARE TO BE READ IN CONJUNCTION WITH ALL RELEVANT SPECIFICATIONS, BILLS OF QUANTITIES, ARCHITECTURAL, SERVICES AND ENGINEERING DRAWINGS.
2. ALL LEVELS ARE IN METRES RELATED TO:
DATUM: ORDNANCE DATUM MALIN HEAD
REFERENCE SYSTEM: IRISH TRANSVERSE MERCATOR (ITM)
GEOD: OSGM15
3. ALL DIMENSIONS ARE IN METRES, UNLESS NOTED OTHERWISE.
4. ANY DISCREPANCIES BETWEEN THESE DOCUMENTS SHALL BE BROUGHT TO THE ATTENTION OF THE ENGINEER.
5. DRAWINGS ARE NOT TO BE SCALED.

LEGEND

-  SITE BOUNDARY
-  SPOIL DEPOSITION AREA
-  PROPOSED ROAD
-  STORM WATER DRAIN
-  FOUL WATER DRAIN
-  CLEAN WATER DRAIN
-  DIRTY WATER DRAIN
-  DIRTY WATER SETTLEMENT POND WITH LEVEL SPREADER OUTLET
-  OUTLET



Map Reproduced From Taille Éireann
By Permission Of The Government.
CYAL50332198

OSI SHEET No: 3652, 3653, 3654, 3655,
3656, 3710, 3711, 3712, 3713

REV	DATE	DESCRIPTION	BY	APP
P03	30/09/24	ISSUED FOR PLANNING	O.R.	P.C.
P02	07/05/24	ISSUED FOR PLANNING	O.R.	P.C.
P01	07/05/24	ISSUED FOR PLANNING	O.R.	P.C.

PROJECT:
DERNACART WIND FARM 110KV
SUBSTATION AND GRID CONNECTION

TITLE:
PROPOSED DRAINAGE LAYOUT
SHEET 1

CLIENT:
STATKRAFT IRELAND



DRAWN:	CHECKED:	APPROVED:
O.R.	P.C.	P.C.

PROJECT NUMBER:	DATE:	SCALE @ A1:
23268	MAY 24	1:1500

STATUS DESCRIPTION:	STATUS:
FOR APPROVAL	S4

DRAWING NUMBER:	REV:
23268 - MWP - 00 - 00 - DR - C - 5702	P03