











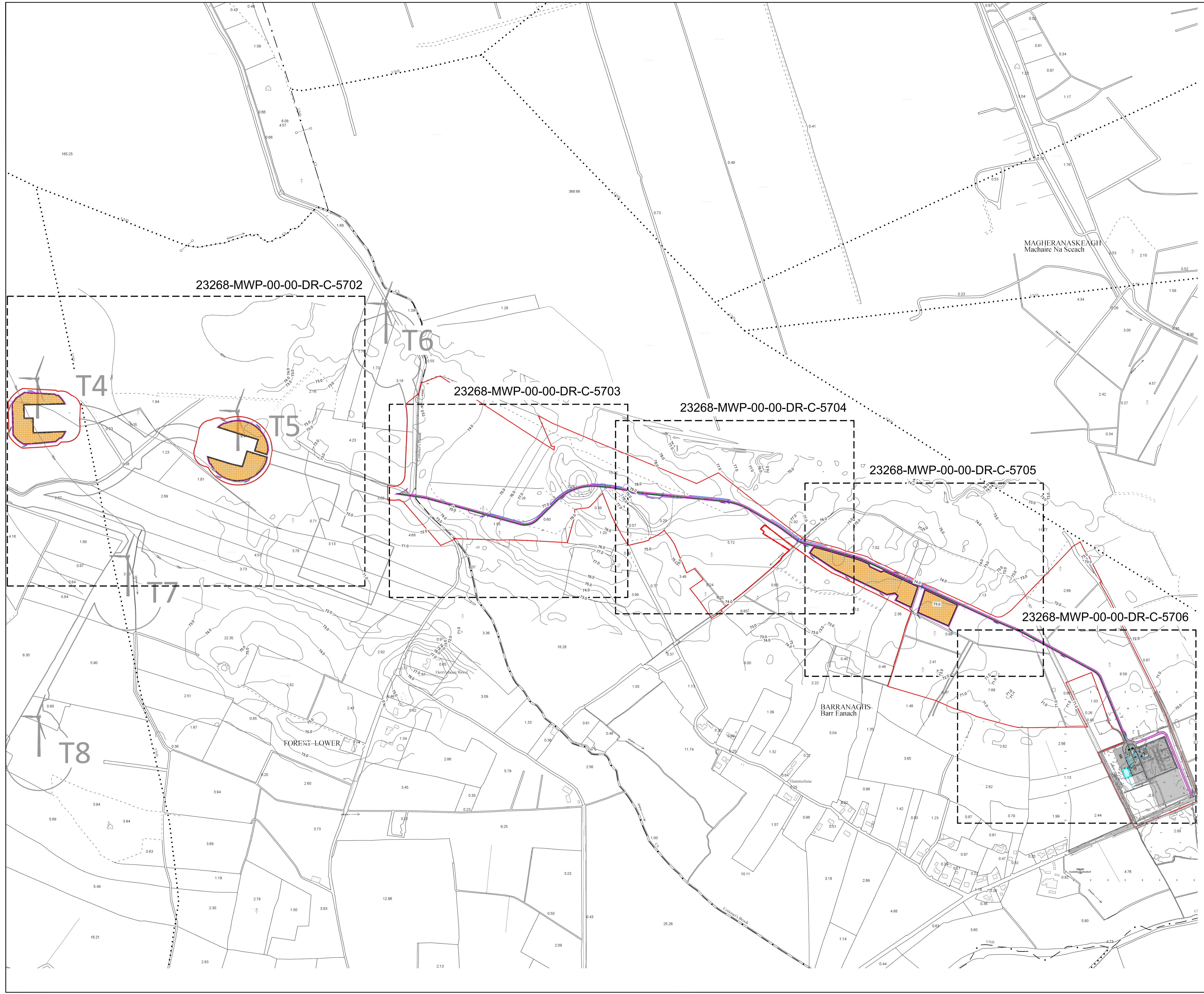
DO NOT SCALE FROM THIS DRAWING. USE FIGURED DIMENSIONS IN ALL CASES. VERIFY DIMENSIONS ON SITE AND REPORT ANY DISCREPANCIES TO THE DESIGNERS IMMEDIATELY. THIS DRAWING IS TO BE READ IN CONJUNCTION WITH THE DESIGNERS' AT THIS DRAWING IS COPYRIGHT AND MAY ONLY BE REPRODUCED WITH THE DESIGNERS' PERMISSION.

NOTES

1. ALL DRAWINGS ARE TO BE READ IN CONJUNCTION WITH ALL RELEVANT SPECIFICATIONS, BILLS OF QUANTITIES, ARCHITECTURAL SERVICES AND ENGINEERING DRAWINGS.
2. ALL LEVELS ARE IN METRES RELATED TO:
DATUM: ORDNANCE DATUM MALIN HEAD
REFERENCE SYSTEM: IRISH TRANSVERSE MERCATOR (ITM)
GEOD: OSGM15
3. ALL DIMENSIONS ARE IN METRES, UNLESS NOTED OTHERWISE.
4. ANY DISCREPANCIES BETWEEN THESE DOCUMENTS SHALL BE BROUGHT TO THE ATTENTION OF THE ENGINEER.
5. DRAWINGS ARE NOT TO BE SCALED.

LEGEND

-  SITE BOUNDARY
-  SPOIL DEPOSITION AREA
-  PROPOSED ROAD
-  STORM WATER DRAIN
-  FOUL WATER DRAIN
-  CLEAN WATER DRAIN
-  DIRTY WATER DRAIN
-  DIRTY WATER SETTLEMENT POND WITH LEVEL SPREADER OUTLET
-  OUTLET



Map Reproduced From Tailte Eireann
By Permission Of The Government.
CYAL50332198.

OSI SHEET No: 3652, 3653, 3654, 3655,
3656, 3710, 3711, 3712, 3713

PO3 30/09/24	ISSUED FOR PLANNING	O.R.	P.C.
PO2 20/05/24	ISSUED FOR PLANNING	O.R.	P.C.
PO1 07/05/24	ISSUED FOR PLANNING	O.R.	P.C.
REV	DATE	DESCRIPTION	BY

PROJECT: DERNACART WIND FARM 110KV
SUBSTATION AND GRID CONNECTION

TITLE: PROPOSED DRAINAGE LAYOUT
MASTER SHEET

CLIENT: STATKRAFT IRELAND



DRAWN: O.R.	CHECKED: P.C.	APPROVED: P.C.
PROJECT NUMBER: 23268	DATE: MAY 24	SCALE @ A1: 1:5000
STATUS DESCRIPTION: FOR APPROVAL		STATUS: S4
DRAWING NUMBER: 23268 - MWP - 00 - 00 - DR - C - 5701	REV: P03	